18120 68th Avenue NE Kenmore, WA 98028 –Phone: 425-398-8900 – E-mail: cityhall@kenmorewa.gov

City of Kenmore
Planning Commission Meeting Agenda
Thursday, August 7, 2025
7:00 PM

ZOOM - LINK: https://kenmorewa-gov.zoom.us/j/85325663202
Telephone: Dial US: +1 253 215 8782
Webinar ID: 853 2566 3202

REQUEST AN ACCOMMODATION HERE: kenmorewa.gov/accommodation

If you have technical difficulties accessing the meeting virtually, please contact the Acting City Clerk at mkang@kenmorewa.gov.
Technical Difficulties - If the virtual component of the meeting disconnects, and we cannot resolve technical difficulties to reconnect the virtual component, the in-person meeting will continue at City Hall if there is a quorum of the body to conduct business.

---

1. **CALL MEETING TO ORDER - 7:00 PM**

2. **ROLL CALL**

3. **LAND ACKNOWLEDGEMENT**
   We acknowledge that the City of Kenmore is situated upon the ancestral lands of the Snohomish, Snoqualmie, Sauk-Suiattle, Duwamish, Stillaguamish, Tulalip, Suquamish, Muckleshoot, and other tribes who are part of the Coast Salish Peoples. We recognize and express our deepest respect for their enduring stewardship and profound relationship with this land, which they have cherished and protected since time immemorial. We honor the First Peoples, acknowledge their vibrant cultures, and commit ourselves to learning from their wisdom in our journey to promote justice, equity, and mutual understanding. We pledge to stand alongside these communities in acknowledging past injustices and working towards a future that respects and celebrates the diverse heritage of this land.

4. **FLAG SALUTE**

5. **PUBLIC COMMENTS**
   We welcome our community members to the Planning Commission meeting. In

this forum, the Commission does not engage or dialogue with the public; the primary role is to listen. We will hear from our on-site guests first, followed by our pre-registered virtual guests. All guests must address comments to the Commission. The Clerk will acknowledge your request and call your name when it is your turn. Your time will start when we confirm that we can hear you. Please state your name and city of residence for the record and keep your comments to 3 minutes. We will not split your time with others or reset your time except by express approval of the Chair. You can submit materials to the Clerk in advance. This meeting is being recorded. Thank you for taking the time to express your comments.

A) **VIRTUAL PUBLIC COMMENT PRE-REGISTRATION PROCESS**: To provide public comments virtually, please fill out the Virtual Public Comment Request Form in advance of the meeting. The form closes at 12:00 Noon on the day of the meeting. You will be confirmed by the Clerk. If you are having difficulty, please reach out to the Clerk at stippleleen@kenmorewa.gov.

6. CONSENT AGENDA

A) 07.29 Meeting Minutes
   1. 07.29 Planning Commission Meeting Minutes

B) Commissioner Excusals

7. AGENDA ITEMS

A) Chapter 6 PROS Plan
   1. 2025 Kenmore PROS Plan - park sheets

B) Master Plans and Maps

   1. Master plans and maps

C) Pros Plan Senior Center Building Recon
   1. Kenmore PROS Plan_Senior Center Building Recon

D) PROS Plan Project Schedule

   1. PROS Plan Project Schedule

8. ADJOURNMENT

UPCOMING MEETING SCHEDULE:

A) Tuesday, 8/26, 7pm
   Tuesday, 9/2, 7pm

Tuesday, 9/16, 7pm
Tuesday, 9/23, 7pm
Public Hearing October

City of Kenmore
Planning Commission Special Meeting Minutes
July 29, 2025 @ 7:00 PM

Planning Commission Members – In Attendance (the meeting was held onsite and virtually using the Zoom online platform)
Tracy Banaszynski, Chair
Dwight Thompson, Vice Chair
David Dorrian
Kara Macias
Mike Vanderlinde
Chris Olson

Absent
Edouard Lasalle

Staff
Debbie Bent, Community Development Director
Todd Hall, Principal Planner
Shannon Tipple-Leen, Planning Commission Clerk
Michelle Kang, Co-Clerk

Consultant
Tom Beckwith

1. CALL TO ORDER

The meeting was called to order by Chair Banaszynski at 7:00 PM.

2. ROLL CALL

Commissioner Lasalle was excused from the meeting.

3. LAND ACKNOWLEGDEMENT

The Land Acknowledgement was read.

4. FLAG SALUTE

The Flag Salute was done.

5. PUBLIC COMMENTS

No Public comment was made.

6. CONSENT AGENDA - APPROVAL OF MINUTES

The Planning Commission Meeting Minutes from July 1, 2025, and July 22, 2025, were approved. The consent agenda was accepted with unanimous consent.

7. AGENDA ITEMS

Tom Beckwith continued presentation on the updates to the Parks, Recreation and Open Space (PROS) Plan.

Questions/Comments:

Powerpoint Presentation:

Mr. Beckwith reviewed Planning Commission meeting schedule for August. Reviewed park inventory; updated walkability map including facilities adjacent to Kenmore, how to provide facilities in areas (e.g. could be small type pocket parks); 2024 NRPA benchmark comparisons. Looking at all parks and potential for amenities and opportunities to increase capacity.

Commissioner Olson: Including public and private access?
Consultant response: This is only publicly accessible. Not private or fee based.

Vice Chair Thompson: Why is the golf course included?
Consultant response: That is designated as open space but can update.

Commissioner Macias: What category would trailhead access fit in? (e.g. no access to Burke Gilman).
Consultant response: Statistics for measurement not quality. Looking for opportunities for facilities.

Commissioner Olson: Neighborhood centers. Identifying places for the purpose of connectivity. Using that space on the ends for additional parks.
Consultant response: Area adjacent to SR522 increase density, may be need for pocket parks.

Commissioner Vanderlinde: Thinking about regional vs local park. What makes a regional park? Is it amenities and where does the money come from for those

because they are attracting people from outside the area. Do we want to maximize amenities for outside or do we want to increase small parks for local. Consultant response: You can ask Recreation and Conservation Office (RCO) for help with amenities. Determining a balance so that everyone can enjoy.

Chair Banaszynski: We could think about parks as a way to attract people to come and stay and spend money.

Commissioner Olson: How to connect gaps, difficult to provide facilities in infill areas, some larger opportunities like Lakepointe.

Commissioner Vanderlinde: How we are going to pay for amenities? It will create pressure on a very small city with a small budget.

Chair Banaszynski: The pocket parks will be important for us to develop and plan for especially with climate change and other issues that are facing our city.

Review of Draft Plan Document:

<u>Background/Goals and Policies:</u>

Chair Banaszynski: How were cities mentioned in the Plan selected?
Consultant response: We used cities had physical facilities including Mountlake Terrace even though it is not in the immediate area.

Vice Chair Thompson: Goals and polices are placeholder when will the PC be able to update them?

Commissioner Vanderlinde: New policy goals from 2019 is encouraging density so the goal would be to develop some of these large parks and share the cost of maintenance.

Commissioner Olson: Burke Gilman trail needs to increase in width to meet standards. Tolt Pipeline trail challenges of developing can explore opportunity at 61st Ave. NE

Staff response: The main purpose of that is a pipeline and when we development was brought up there was concern because it is a pipeline not a trail.

Commissioner Dorrian: What is the WaterWalk concept?
Staff response: Trying to connect Logboom to ƛ̓aǰʷadis (Tl' awh-ah-dees) Park. Recognizing that there are two public parks connected with a bunch of private

land so wouldn't it be cool to have a way to connect them? This was just an idea not more.

Commissioner Macias: Do you write into code that a development must include a pocket park?
Staff response: There is a provision for providing recreational space for development in the Kenmore Municipal Code. There are challenges to this. While the intent is good, the reality is not always good. Maybe this is something that could be addressed further.

Commissioner Olson: Can you require park development?
Staff response: Typically, if you are requiring improvements there needs to be some proportionality to the amount of private development vs public development. There are park impact fees that go into improvement with public amenities.
Commissioner Olson: If they invest in an incentive like a pocket park then maybe avoid an impact fee.

Chair Banaszynski: What was the mechanism for getting public access to the 25 Degrees multi-family housing park development?

Vice Chair Thompson: Increased density, not in favor of taxes, but how to plan for pocket parks.

Commissioner Vanderlinde: Need to look at how to consolidate funding to do meaningful projects.

Commissioner Olson: Address Middle Housing fee in lieu to help pay for a park. Challenge to find everything to get the parks that serve the most.

<u>Context:</u>

Commissioner Dorrian: History, need balance between settler and native American history, review land use element.

<u>Public Involvement:</u>

Chair Banaszynski: Can include City of Woodinville?

Vice Chair Thompson: Concerned that survey comments were taken without context. If you attend an event vs not attending things opinions change.

Methodology:

Commissioner Dorrian: Public involvement over the years, how will Love Where You Live comments be reflected?

Commissioner Macias: are schools required to have a certain amount of open space, do schools provide sports?
Consultant response: State provides acreage per schools standards but most school districts have intramurals and some have leagues. Now there are cutbacks in Northshore School District on sports.

Commissioner Olson: Heat islanding, opportunities for underutilized roadways ability to provide shade trees e.g. NE 181st farmers market, opportunity as part of a park program rather than street improvement.

Chair Banaszynski: Opportunities for "greening" downtown core, how to provide ecosystem improvements to also address social equity.

Next Steps:
8/7 meeting: Existing park facilities
8/26 meeting: draft
Sept meetings tbd
Public hearing October

8. ADJOURNMENT

Chair Banaszynski adjourned the meeting at 8:38PM.

_____
Planning Commission Clerk
Approved by Planning Commission on: _____

6: Park plans

	Kenmore	
	Linwood Park	
	Northshore Summit Park	
	Wallace Swamp Creek Park	
	Swamp Creek Wetland OS	
	Twins Springs Park	
	Town Square Hangar Building	
	City Hall/Skate Court	
	Log Boom Park	
	Inglewood Wetlands	
	Rhododendron Park	

	Tl'awh-ah-dees Park	
	Moorlands Park	
	Tolt Pipeline Trail	
	King County	
	Burke-Gilman Trail	
	Washington State	
	SDFW Boat Launch	
	St Edward State Park	
	Other agencies	
	Harbour Village Marina	
	Bastyr University Fields	



Kenmore

Linwood Park

This 1.4-acre neighborhood park is located at 5601 NE 193rd Street within a residential area.

Existing improvements:

- Open play area
- 2 picnic tables
- Playground

Possible improvements:

- Develop master plan for the park.

Kenmore

Northshore Summit Park

This 3.6-acre neighborhood park is located at 6200 NE 193rd Street within a residential area.

Existing improvements:

- Wetland
- Wooded areas
- 0.2-mile gravel walking path
- Open play area
- 2 picnic tables
- Playground

Possible improvements:

- Complete/update 2013 master plan improvements.



Kenmore

Wallace Swamp Creek Park

This 25.5-acre natural area is located at 19851 7th Avenue NE on Swamp Creek. The former King County park was purchased with Conservation Future Funds.

Existing improvements:

- 25.0-acres of wetlands and woodlands
- Water access with fishing
- 0.31-mile Swamp Creek Trail that allows dog walking
- Pedestrian bridge over Swamp Creek
- Open play area
- 4 picnic tables
- Parking lot

Possible improvements:

- Install interpretive signage and information.
- Construct 0.2-mile secondary trail to school.
- Construct picnic shelter.
- Install natural materials play area.
- Install portable restrooms.
- Expand parking area.
- Continue work with volunteer group to remove invasive species, restorations, and clean up.
- Complete/update 2006 master plan improvements.

Kenmore

Swamp Creek Wetland

This 17.0-acre natural area is located on Swamp Creek on 73rd Avenue NE including a nearby parcel on Swamp Creek located north on NE 192nd Street.

Existing improvements:

- 17.0-acres of wetlands, wooded areas
- Water access on Swamp Creek with fishing

Possible improvements:

- Develop master plan.



Kenmore

Twin Springs Park

This 25.0-acre natural area is located on 80th Avenue NE. The park was acquired as part of the Brightwater Wastewater project agreement. King County maintains a brick maintenance building and stormwater pond in the park.

Existing improvements:

- 24.0-acres of wetlands, wooded areas
- 2 springs
- Beaver lodge and stream work
- 0.3-mile loop hiking trail
- Parking lot

Possible improvements:

- Develop wetland/beaver pond overlook.
- Develop 0.5-mile secondary paths.
- Construct stream crossings.
- Install 2 play areas.
- Complete/update master plan improvements.

Kenmore

Town Square Hangar

This 0.5-acre special use park is located on NE 181st Street and 68th Avenue NE including the Hangar Building community center.

Kenmore owns the adjacent post office building (former city hall), which is to be part of a 4-parcel redevelopment.

Existing improvements:

- 5,100 square foot public plaza with water fountain
- 4,576 square foot Hangar Building
- Diva Espresso concessionaire
- 0.01-mile path
- 3 picnic tables
- Parking lot

Possible improvements:

- Extend public amenities west with redevelopment project around former post office.

Kenmore

City Hall/Skate Court

The 1.7-acre Jack V Crawford Skate Court special use park is located at 18120 6th Avenue NE behind City Hall.

Existing improvements:

- Concrete ramps, pipes, and jumps
- 0.06-mile walking path
- 2 picnic tables
- Parking lot

Possible improvements:

- Add inclusive play area in the gravel area.
- Develop 0.5 sports court with basketball and pickleball.





Kenmore

Log Boom Park

This 3.9-acre resource park (Tracey Owen Station) is located at 17415 61st Avenue NE including joint use with Kenmore Rowing Club and a lease with the Washington Department of Natural Resources (DNR) for the pier. Park has public access to the boardwalk to Harbour Village Marina on the east boundary.

Existing improvements:

- 1.0-acre wetlands, wooded areas
- Swimming beach on Lake Washington with boom
- Water access with fishing
- 500-foot pier with 10 temporary slips
- Handcarry launch
- Boat rental building
- Watercraft wash down station
- 0.3-mile pathways
- 4 picnic tables
- 1 picnic shelter
- Sitting boulders
- Playground
- Public restrooms
- Parking lot

Possible improvements:

- Complete/update 2018 master plan improvements.

Kenmore

Inglewood Wetlands

This 8.5-acre natural area is located on the east shore of Lake Washington south of the confluence with the Sammamish River.

Existing improvements:

- 8.5-acres of wetlands
- Water access with fishing

Possible improvements:

- Develop trail and viewpoints access.

Kenmore

Rhododendron Park

This 12.5-acre resource park is located at 6910 NE 170th Street on the south shore of the Sammamish River. Kenmore owns but Northshore Senior Center operates the Senior Center located in the southeast corner of the site. The park was initially acquired and developed by King County.

Existing improvements:

- 8.5-acres of critical wooded areas
- Handcarry boat launch
- 0.5-mile trail
- 3 picnic tables
- 1 picnic shelter
- 2 open play areas
- Playground
- 1 basketball court
- 2,800 square foot boathouse
- 2,200 square foot Senior Center
- Rhododendron gardens
- Portable restrooms
- Parking lot

Possible improvements:

- Complete master plan improvements including boardwalk and paving trails for ADA.
- Upgrade senior center building components and finishes.

Kenmore

Tl'awh-ah-dees Park

This 41.0-acre resource park (formerly Squire's Landing) is located at 7515 NE 175th Street at the confluence of Swamp Creek and Sammamish River. Park has direct connection with Kenmore Waterfront Activities Center,

Existing improvements:

- 33.75-acre wetlands and woodlands
- Water access to Sammamish River
- Lagoon for boat launching into Sammamish River
- Hand carry launch
- 0.3-miles trails
- Pedestrian bridges over Swamp Creek and lagoon
- Viewing decks and waterfront plaza
- Community gathering area
- 5 picnic tables/benches
- 1 picnic shelter
- Life jacket loaner station
- Watercraft wash down station
- Portable restrooms
- Parking lot

Possible improvements:

- Develop 0.3-mile trail on north shore Swamp Creek for northeast connection to 175th Street bridge over Swamp Creek.
- Develop 0.31-mile trail on south shore Swamp Creek for connection to bridge over Swamp Creek.
- Extend trails and restoration around the condominium complex.
- Continue invasive species removal.
- Complete/update 2019 master plan improvements.

Kenmore

Moorlands Park

This 4.5-acre neighborhood park is located adjacent to Moorlands Elementary School on 15221 84th Avenue NE. The school uses the park for recess activities. The park was acquired and developed by King County. The school is one of the oldest in the Northshore School District and in on the capital bond list for improvements.

Existing improvements:

- 0.03-mile walking path
- 2 picnic tables
- 1 picnic shelter
- Playground
- Open play area
- 1 grass 220-foot baseball field
- 1 grass 120x220-foot soccer overlay of baseball field
- Portable restroom
- Parking lot

Possible improvements:

- Update master plan.
- Consider turf installation on ballfield.

WA Department of Fish & Wildlife (WDFW)

WDFW Boat Launch

This 1.9-acre resource improvement is located on the north shore of the Sammamish River adjacent to Rhododendron Park with access through the park and under the 68th Avenue NE bridge.

Existing improvements:

- Paved boat launch into the Sammamish River
- Boat parking stalls
- Parking lot

Possible improvements:

- Continue to coordinate with WDFW.

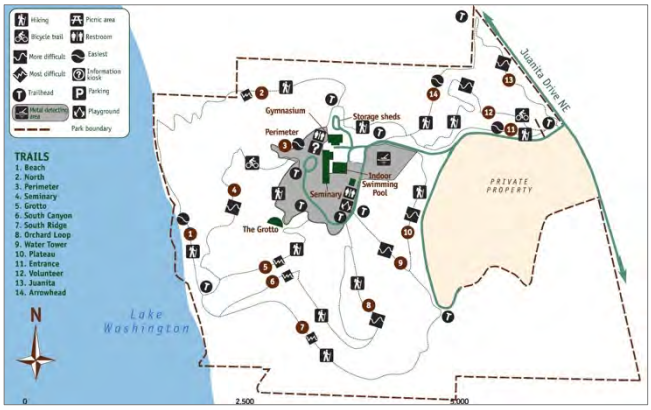

Washington State Parks

St Edward State Park

This 316.0-acre state park is located between 68th Avenue NE/Juanita Drive NE and the east shore of Lake Washington.

The former St Edward Seminary building is leased to The Lodge at St Edward Park – a private concession that retrofitted the 1931 Seminary Building with 84 guest rooms, restaurant, bar, spa, and indoor pickleball courts. The indoor swimming pool is not usable and closed to the public.

Existing improvements:

- Water access with fishing
- 7.0-miles of hiking trails
- 7.0-mile of trails
- -- picnic tables
- Playground
- 1 grass 250-foot baseball field
- 1 grass 330x350-foot grass cricket field
- The Grotto wedding site
- Portable restrooms
- Parking lot

Possible improvements:

- Continue coordinating field use with State Parks.

Private

Harbour Village Marina

This 0.2-acre special use area is located on the east boundary of Log Boom Park and provides waterfront access to the private marina.

Existing improvements:

- Parking lot

Possible improvements:

- None proposed.



Private

Bastyr University Seattle

This 50.7-acre naturopathic university property is located next to St Edward State Park on 1 Juanita Drive NE that includes 177,190 square feet of facilities including an academic building with chapel, student housing, and university gardens. Kenmore leases 7.0-acres of the site's athletic fields.

Existing improvements:

- 2 tennis courts
- 2 grass 200-foot baseball fields with backstop
- 1 grass 340x250 grass soccer overlay field
- Portable restroom
- Parking lot

Possible improvements:

- Bastyr's property is currently for sale.
- Determine the future use and ownership of the athletic fields.
- Upgrade field drainage and turf conditions if continued use is possible.

Kenmore

Tolt Pipeline Trail

This 0.9-acre natural gas pipeline extends from Bothell Highway in Bothell north to NE 185th Street then across Swamp Creek to 61st Avenue NE then northwest into Lake Forest Park reservoir. Portions of the pipeline corridor have been improved with a public trail.

Existing improvements:

- 2.6-mile corridor
- 1.3-miles paved for ADA access

Possible improvements:

- Resolve status of use agreement for trail on pipeline.
- Improve remaining 1.3-miles in Kenmore including access across Swamp Creek.
- Collaborate with Bothell on possibility of extending trail to Bothell Highway.
- Collaborate with Lake Forest Park on possibility of extending trail to reservoir.

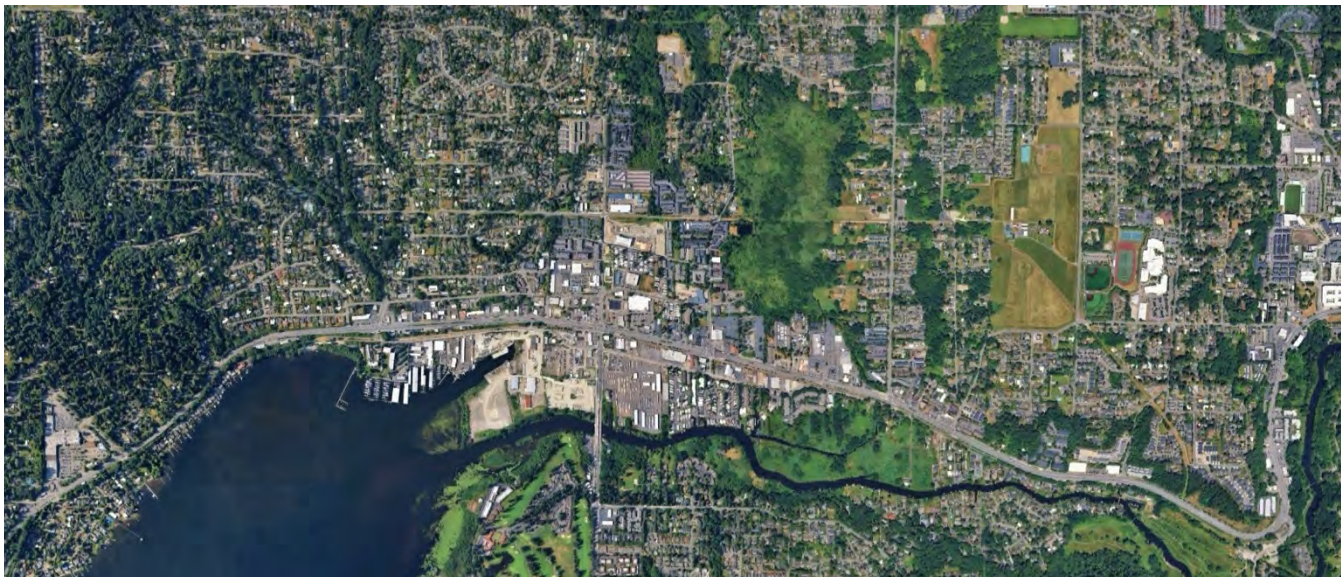

King County

Burke-Gilman Trail

This former 20.0-mile Seattle-Lake Shore-Eastern (SLSE) Railroad line extends from Shilshole Bay in Ballard to Bothell to connect with the Sammamish River Trail. A 4.5-acre portion of the trail is located within Kenmore city limits with underpasses at 68th Avenue NE and 73rd Avenue NE, a bridge over Swamp Creek, and trail access at Log Boom Park.

Existing improvements:

- 2.5-mile paved trail with soft shoulder within Kenmore city limits

Possible improvements:

- Establish trail connection north over Bothell Highway with downtown and Swamp Creek.
- Establish trail connection south along Juanita Drive NE to St Edward State Park and Big Finn Hill Park

Appendix A

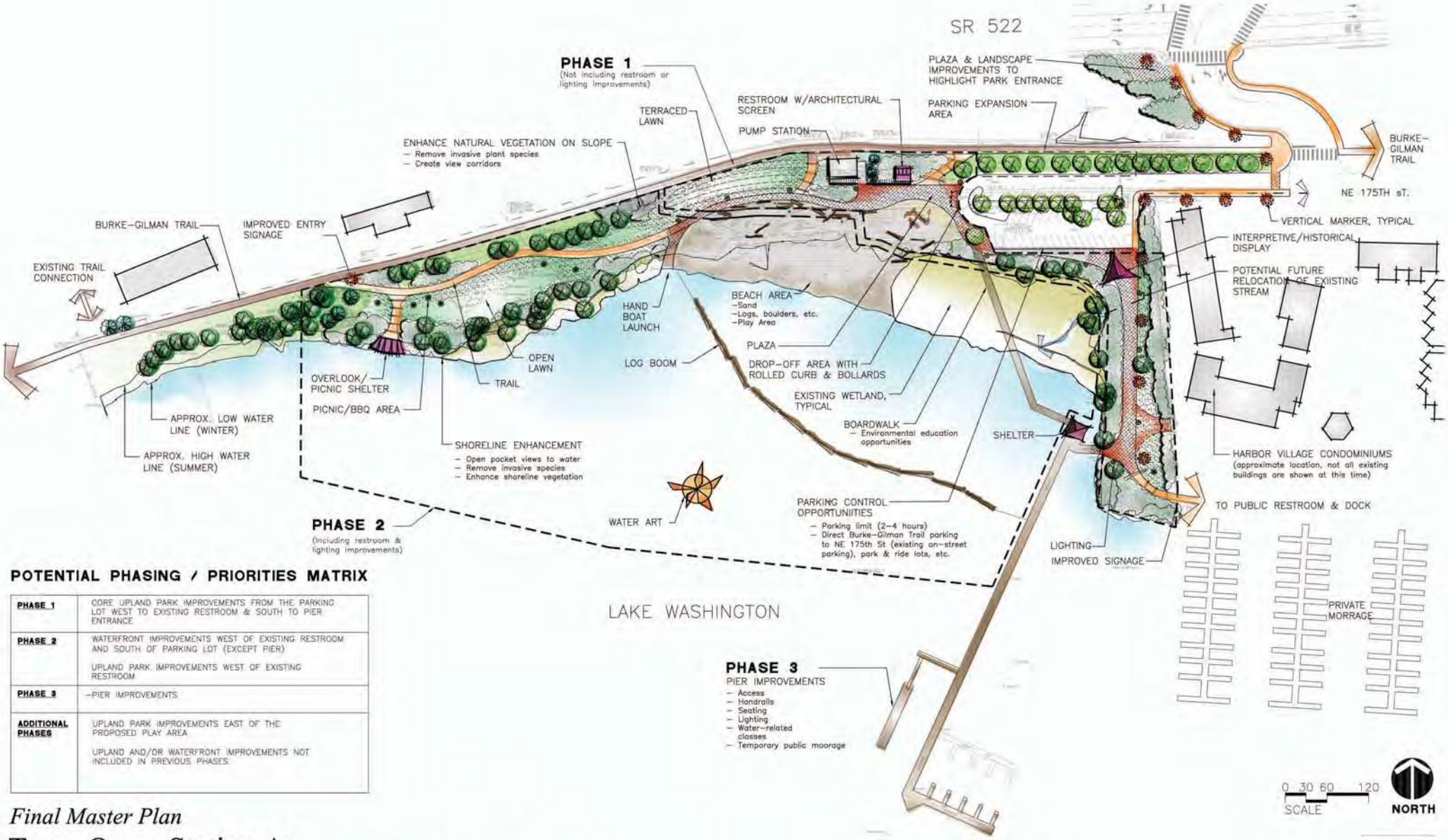

POTENTIAL PHASING / PRIORITIES MATRIX

PHASE 1	CORE UPLAND PARK IMPROVEMENTS FROM THE PARKING LOT WEST TO EXISTING RESTROOM & SOUTH TO PIER ENTRANCE
PHASE 2	WATERFRONT IMPROVEMENTS WEST OF EXISTING RESTROOM AND SOUTH OF PARKING LOT (EXCEPT PIER) UPLAND PARK IMPROVEMENTS WEST OF EXISTING RESTROOM
PHASE 3	–PIER IMPROVEMENTS
ADDITIONAL PHASES	UPLAND PARK IMPROVEMENTS EAST OF THE PROPOSED PLAY AREA UPLAND AND/OR WATERFRONT IMPROVEMENTS NOT INCLUDED IN PREVIOUS PHASES

Final Master Plan

Tracy Owen Station At

LOG BOOM PARK

City of Kenmore June 6, 2005

Log Boom Park

Draft 30% Site Plan

3/22/2018

KENMORE

MOTT MACDONALD

CONFLUENCE ENVIRONMENTAL COMPANY

j.a. brennan associates PLLC

MASTER PLAN CONCEPT
RHODODENDRON PARK
CITY OF KENMORE

Sammamish River
Proposed float Ne
Boathouse Building
Sammamish River
Improved access road
New parking
New asphalt path
Proposed boardwalk
68th Ave NE
New asphalt path
Pave existing gravel path
New asphalt path
Property line
NE 170th Street
NORTH

Squire's Landing Park

60% Site Plan

MOTT MACDONALD

CONFLUENCE ENVIRONMENTAL COMPANY

j.a. brennan associates PLLC

KENMORE BY THE LAKE

10/09/2019

Scale: 1" = 30'

0' 30' 60'

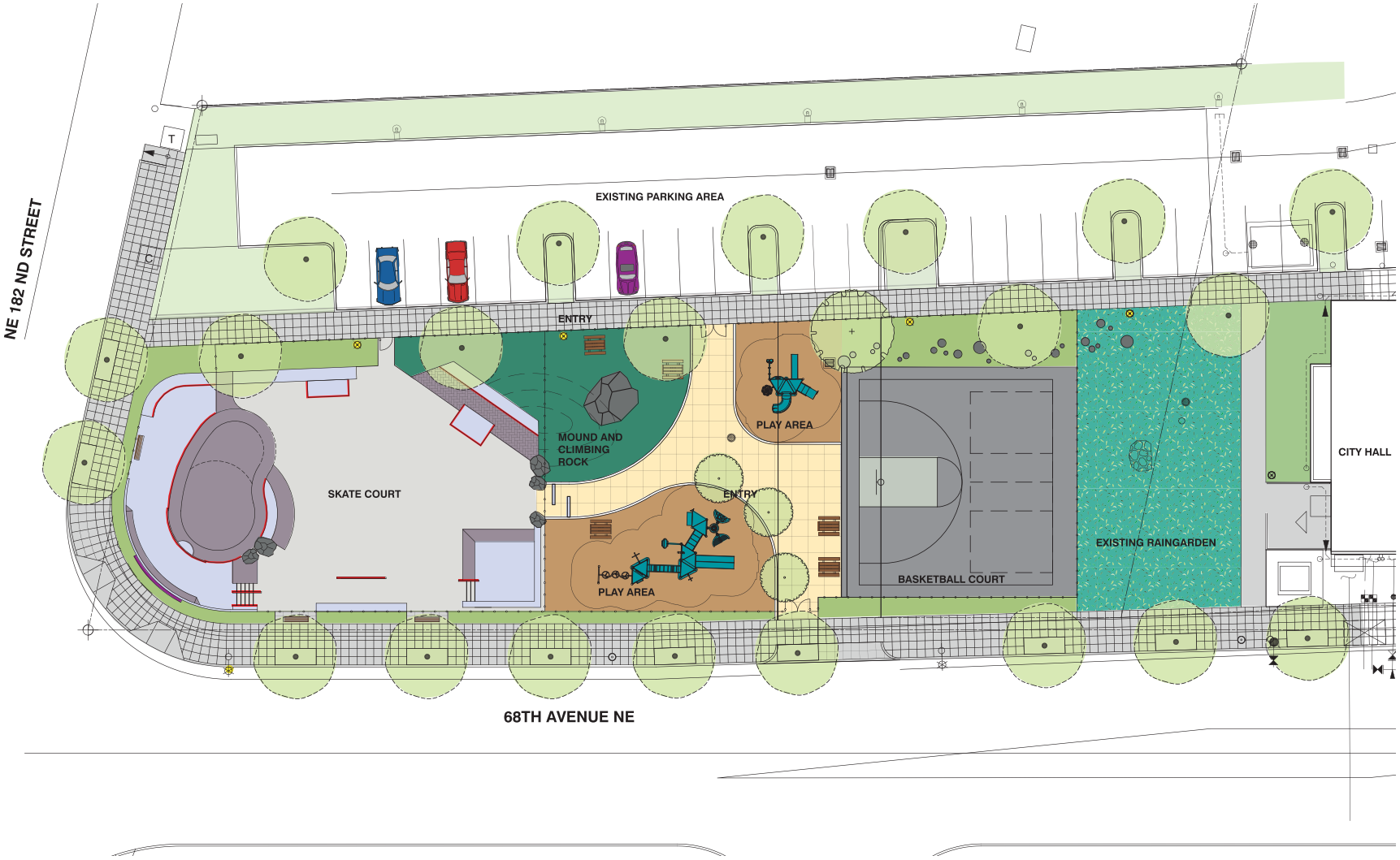

0 4 8 16

N

SKATE COURT AND CITY HALL PARK CONCEPT PLAN

HEWITT

SKATE COURT AND CITY HALL PARK
CITY COUNCIL MEETING - 09.22.2014
CITY OF KENMORE

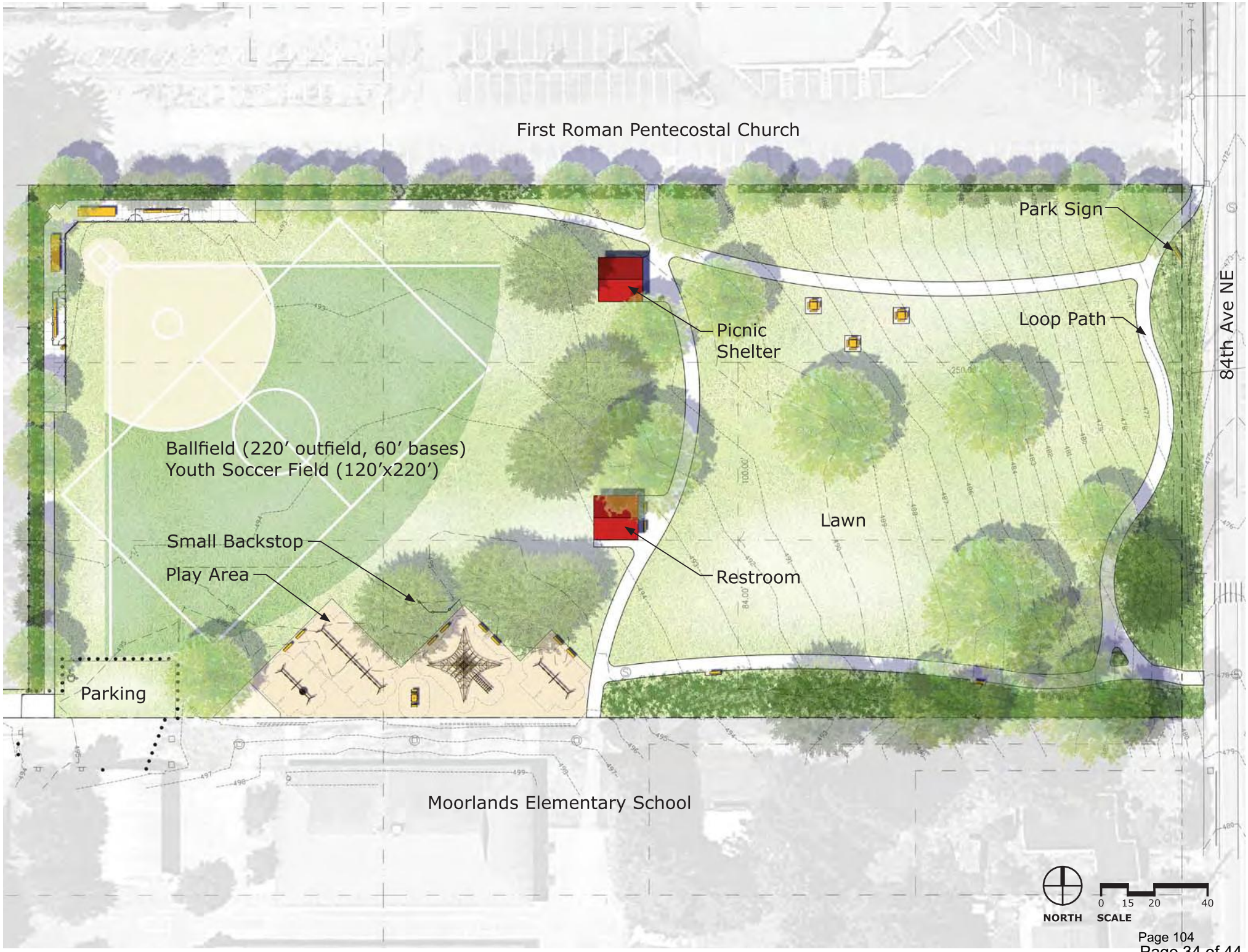
First Roman Pentecostal Church
Park Sign
84th Ave NE
Loop Path
Picnic Shelter
Ballfield (220' outfield, 60' bases)
Youth Soccer Field (120'x220')
Lawn
Small Backstop
Play Area
Restroom
Parking
Moorlands Elementary School
NORTH
SCALE
0 15 20 40

Final Plan
Northshore Summit Park
City of Kenmore July 2013

30 15 0 30 60
SCALE IN FEET

MACLEOD·RECKORD

TWIN SPRINGS PARK MASTER PLAN

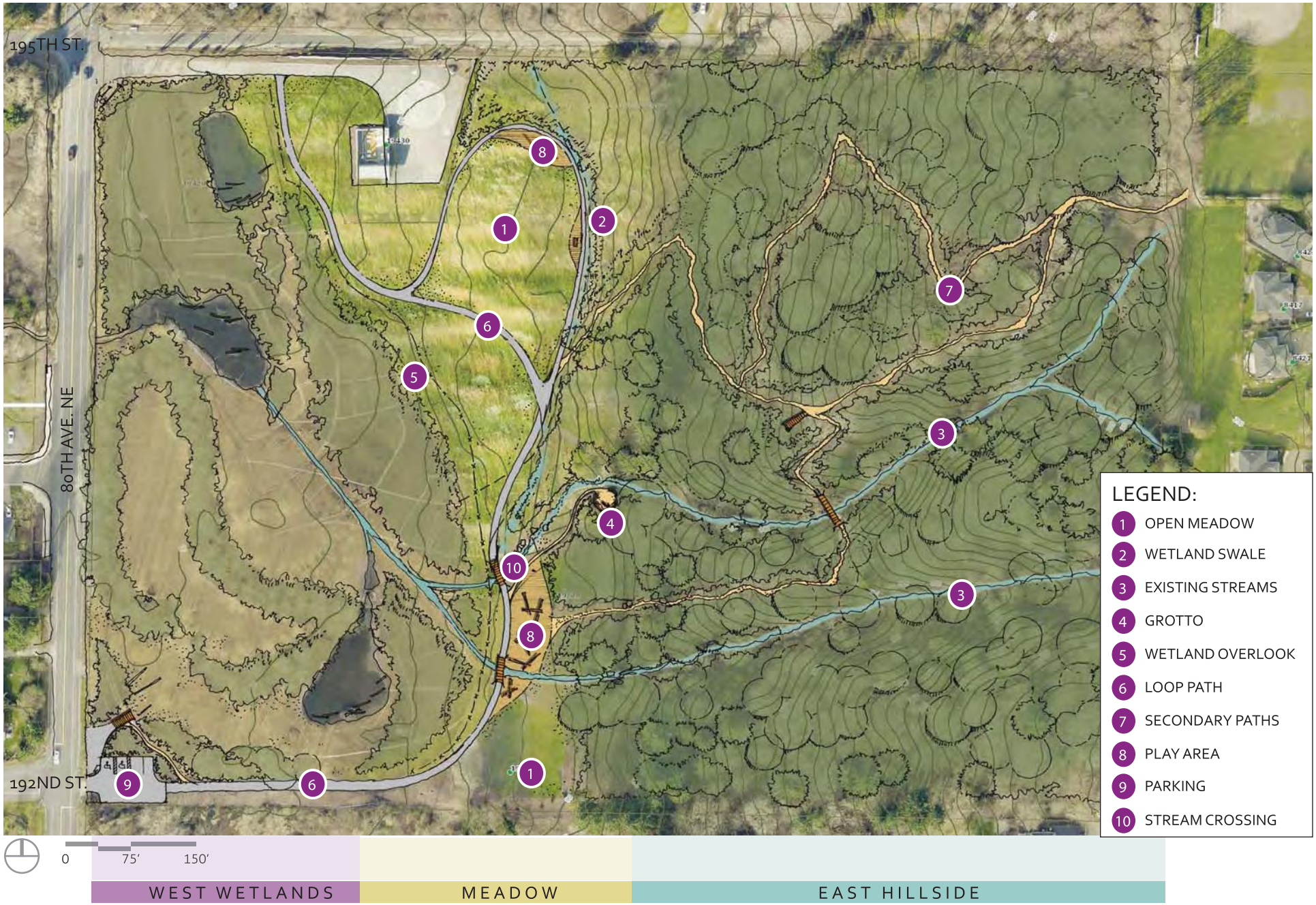

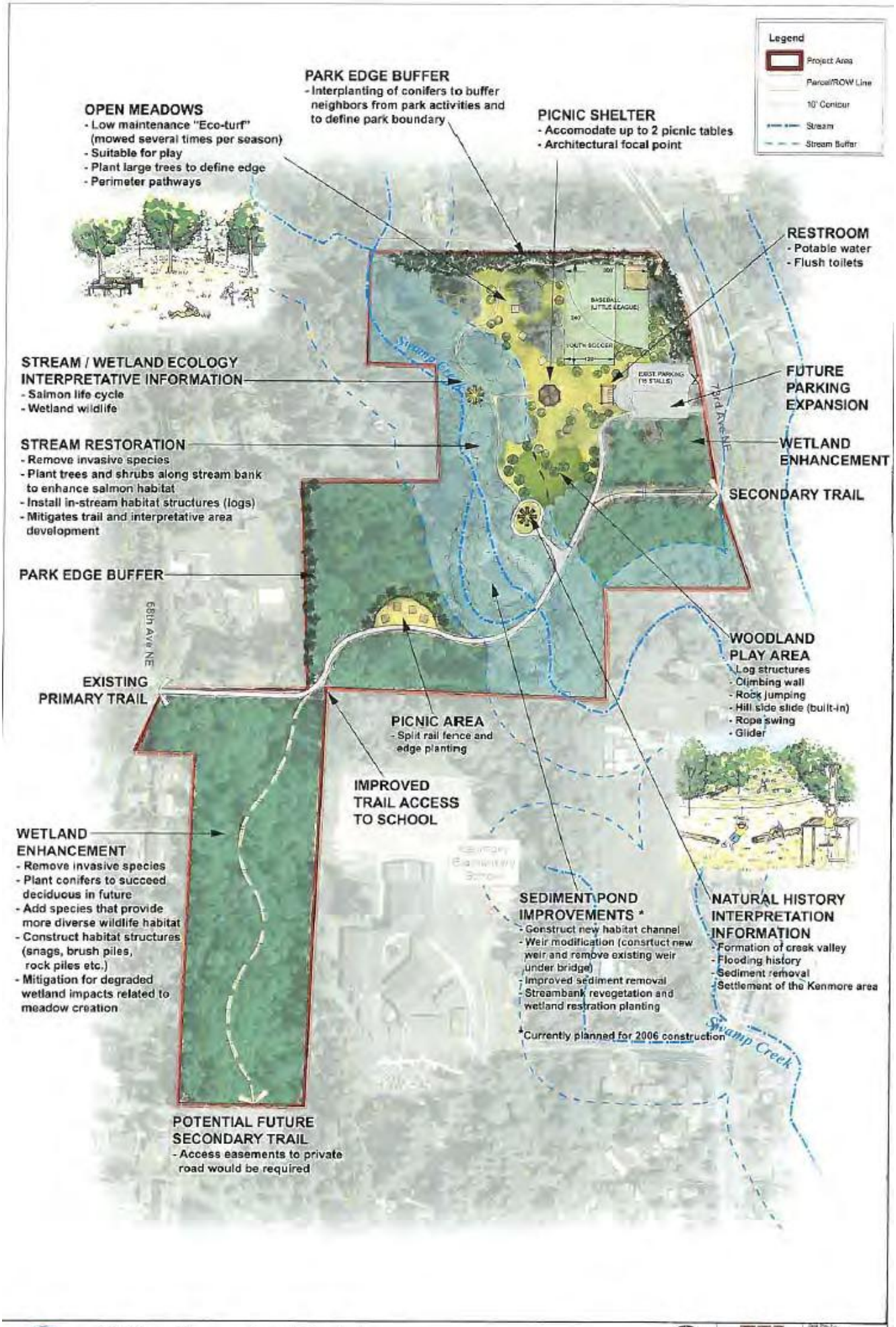

Wallace Swamp Creek Park
Concept Plan - Revised Recommended Alternative
Kenmore
King County, Washington

200 100 0 200 Feet

30592
May 2006
Figure 7

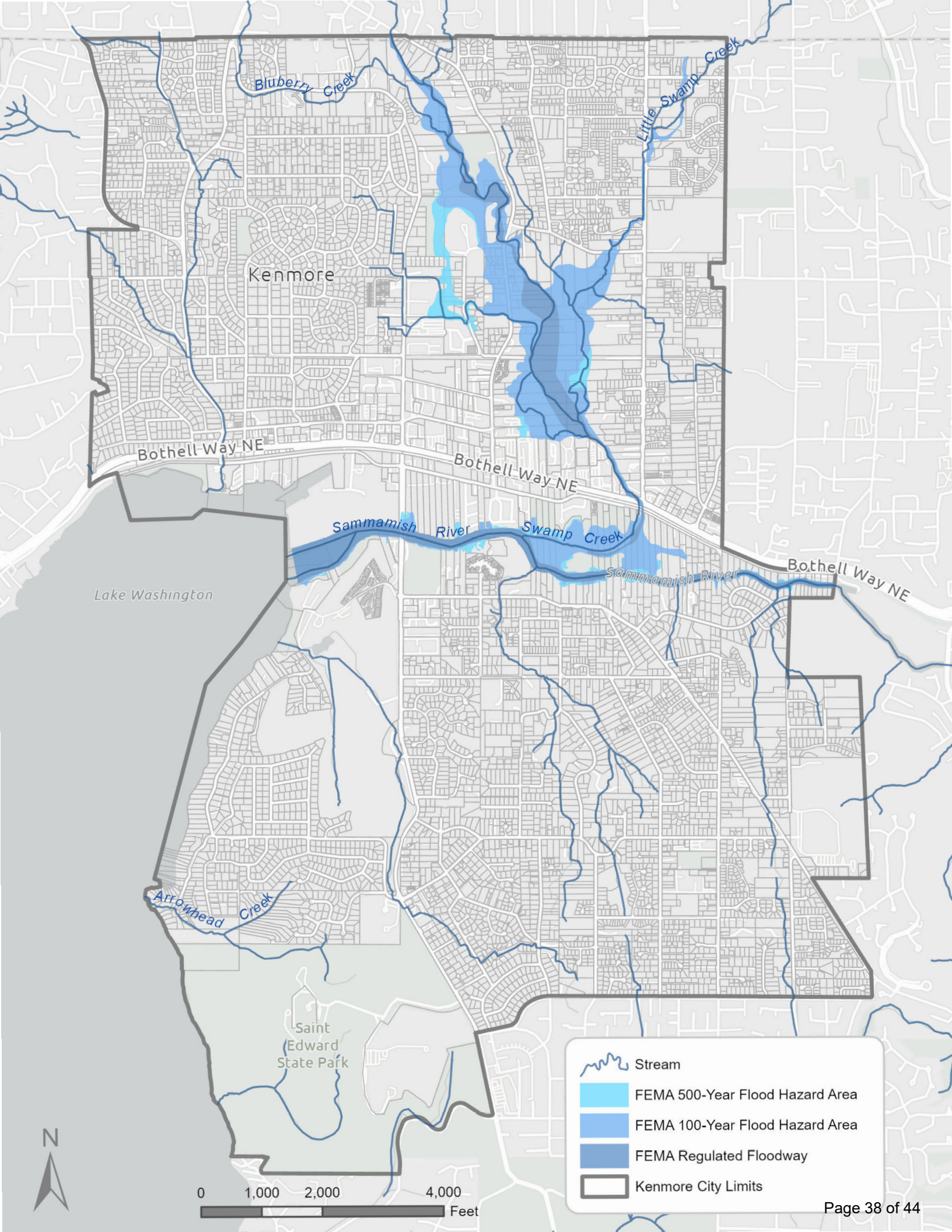
Bluberry Creek
Little Swamp Creek
Kenmore
Bothell Way NE
Bothell Way NE
Sammamish River
Swamp Creek
Sammamish River
Bothell Way NE
Lake Washington
Arrowhead Creek
Saint Edward State Park
Stream
FEMA 500-Year Flood Hazard Area
FEMA 100-Year Flood Hazard Area
FEMA Regulated Floodway
Kenmore City Limits
N
0
1,000
2,000
4,000
Feet

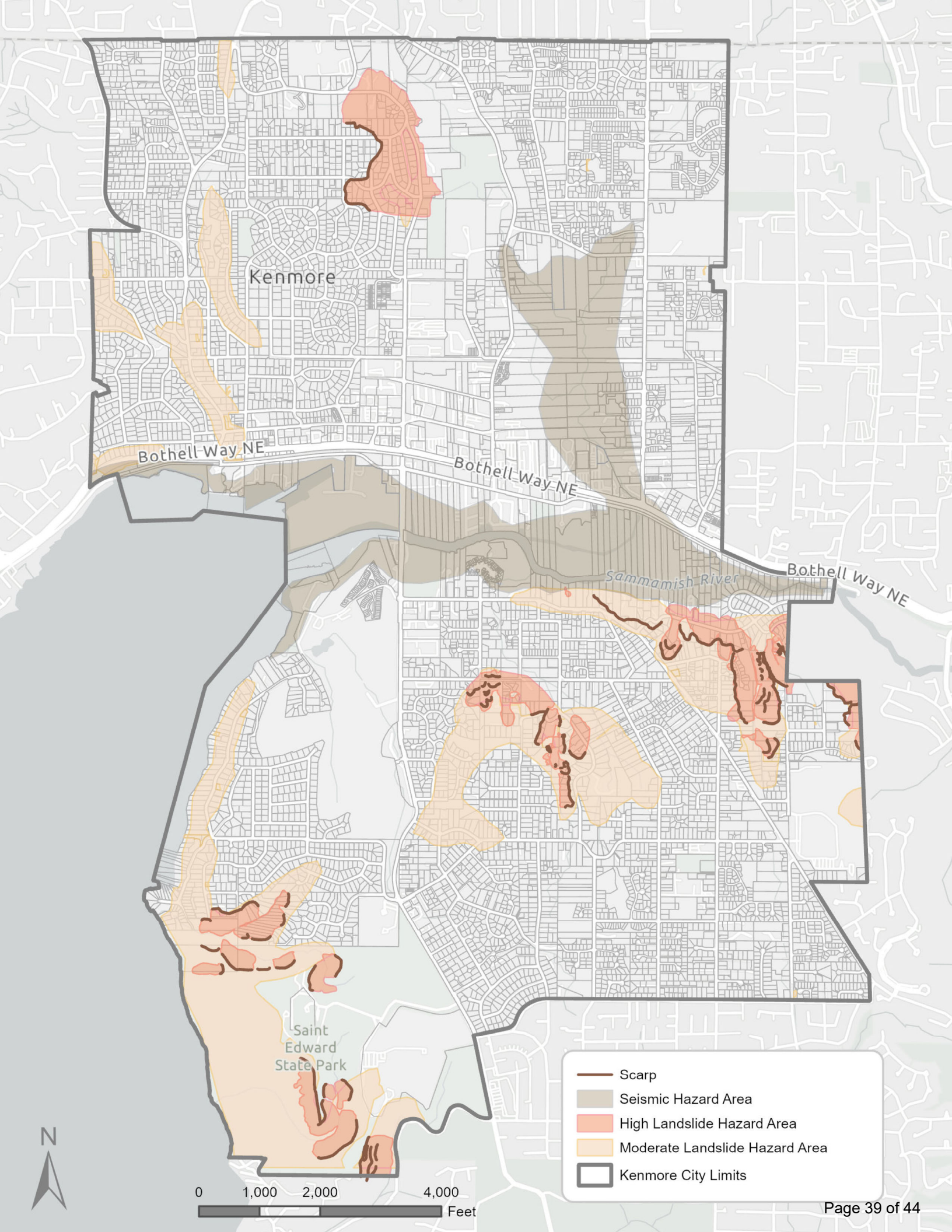
Kenmore
Bothell Way NE
Bothell Way NE
Bothell Way NE
Sammamish River
Saint Edward State Park
Scarp
Seismic Hazard Area
High Landslide Hazard Area
Moderate Landslide Hazard Area
Kenmore City Limits
N
0
1,000
2,000
4,000
Feet

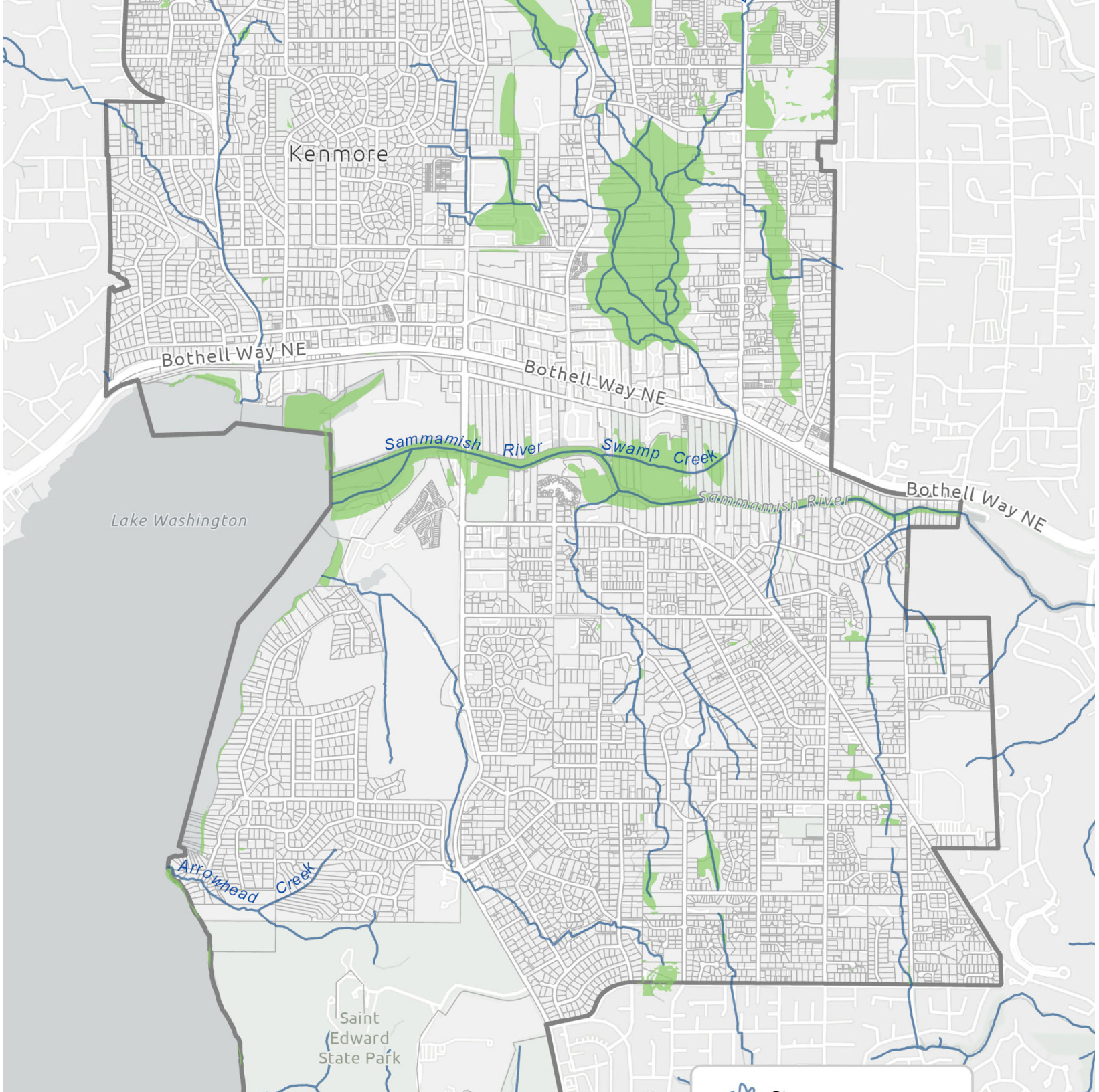
Kenmore
Bothell Way NE
Bothell Way NE
Sammamish River
Swamp Creek
Sammamish River
Bothell Way NE
Lake Washington
Arrowhead Creek
Saint Edward State Park

Kenmore PROS Plan
Site Reviews

Northshore Senior Center - Kenmore
Rhododendron Park

Evaluation of the Building performed in 2019. The only items that appear to be addressed in a significant way are:

1. Installation of Heat Pumps and mini-split cassettes for heating and cooling
2. Installation of Fire Alarm system

Main deficiencies exist in:

1. Accessibility throughout, especially as a Senior Center.
2. Low ceiling in north activity room of main building and very small space for use.
3. Upstairs is unused due to accessibility and condition (not even for storage).

Annex building is at grade, with adequate size room for activities, but is separated from the main building activities and staff.

A new Senior Center feels like an important need, one that addresses accessibility from the parking lot all the way through the building.

I met a woman who suggested that Richard Haag, a preeminent landscape architect in the northwest, had something to do with the park design. The Berger Partnership is the one who did the work so I would need to ask them about it. It might be a nice building for the local Horticulture Group or the Kenmore Heritage Society, if they could fix it up.
https://kenmoreheritagesociety.com/rhododendron-park-a-little-history

KENMORE
SPECIAL EVENTS

Volunteers

EXIT

RESTROOM

As of August 4 2025

Kenmore PROS Plan Update

Task number and content	S	M	T	W	T	F	S
	August						
						1	2
4a-d Review final PROS elements w/PC	3	4	5	6	7	8	9
	10	11	12	13	14	15	16
	17	18	19	20	21	22	23
4a-d Review final PROS elements w/PC	24	25	26	27	28	29	30
	31						
	September						
5a-b Review financial/CFP/PIF w/PC		1	2	3	4	5	6
3e Conduct voter priorities survey	7	8	9	10	11	12	13
	14	15	16	17	18	19	20
5a-b Review financial/CFP/PIF w/PC	21	22	23	24	25	26	27
	28	29	30				
	October						
				1	2	3	4
6a Conduct PC hearing, draft recommendations	5	6	7	8	9	10	11
	12	13	14	15	16	17	18
6b Review PROS and PC recommendations with Council	19	20	21	22	23	24	25
	26	27	28	29	30	31	
	November						
							1
	2	3	4	5	6	7	8
6b Review PROS and PC recommendations with Council	9	10	11	12	13	14	15
	16	17	18	19	20	21	22
	23	24	25	26	27	28	29
	30						
	December						
		1	2	3	4	5	6
6b Review PROS and Tentative Adoption	7	8	9	10	11	12	13
	14	15	16	17	18	19	20
	21	22	23	24	25	26	27
	28	29	30	31			

		25 Holidays
7:00	18120 68th Avenue NE, Council Meeting Room	12 Planning Commission
7:00	18120 68th Avenue NE, Council Meeting Room	16 Planning Commisssion (Staff only-TBD)
7:00	18120 68th Avenue NE, Council Meeting Room	12 City Council